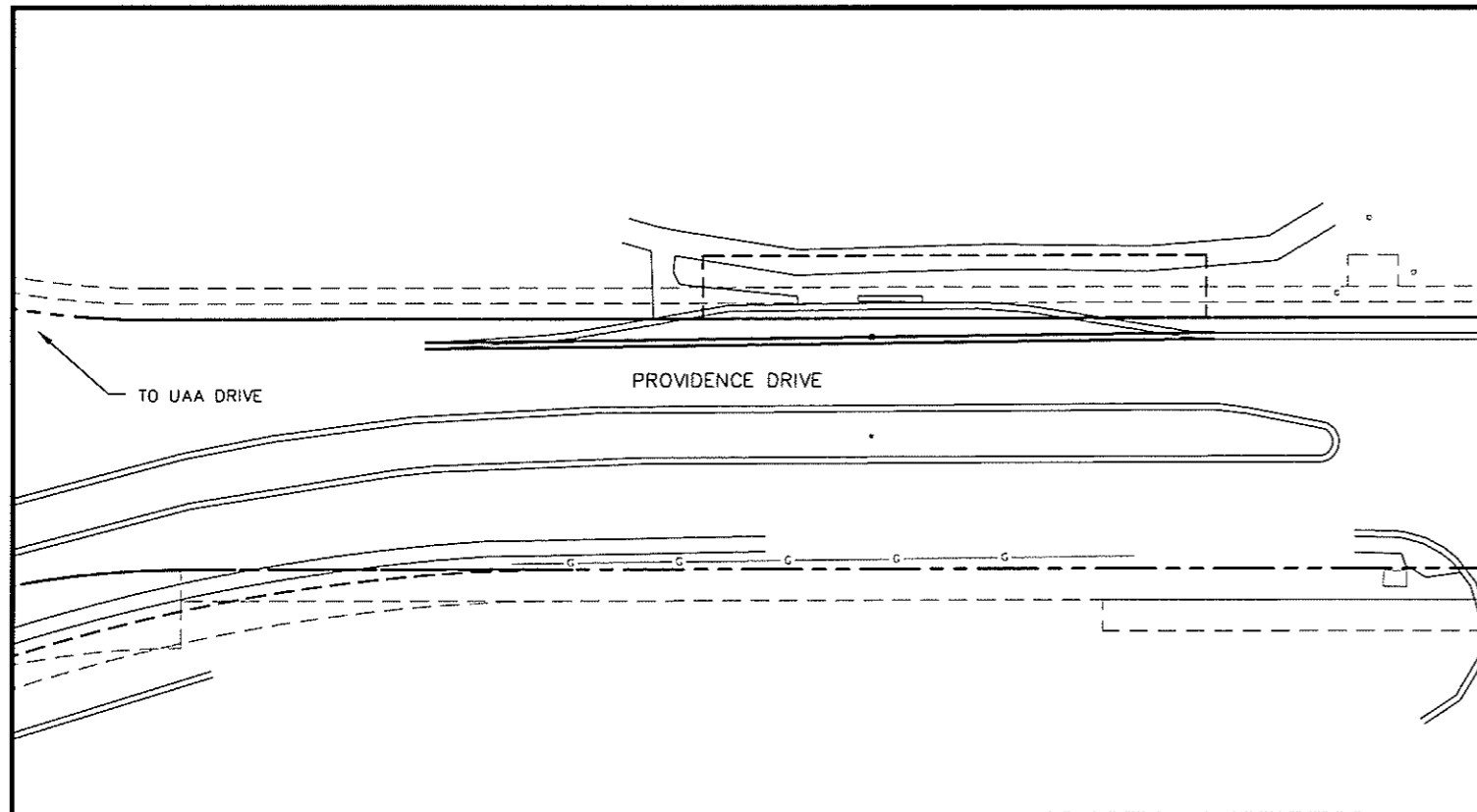




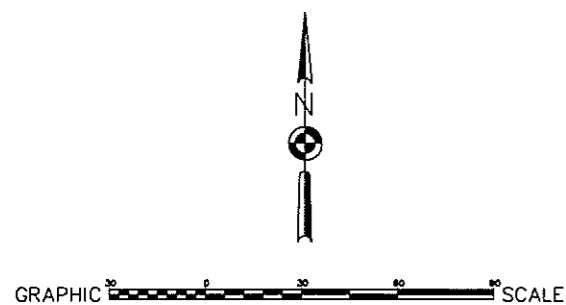
**MUNICIPALITY OF ANCHORAGE
PROJECT MANAGEMENT &
ENGINEERING DEPARTMENT**

**UMED TRANSIT AND
PEDESTRIAN IMPROVEMENTS
PROJECT NUMBER 04-42
SCHEDULE G**

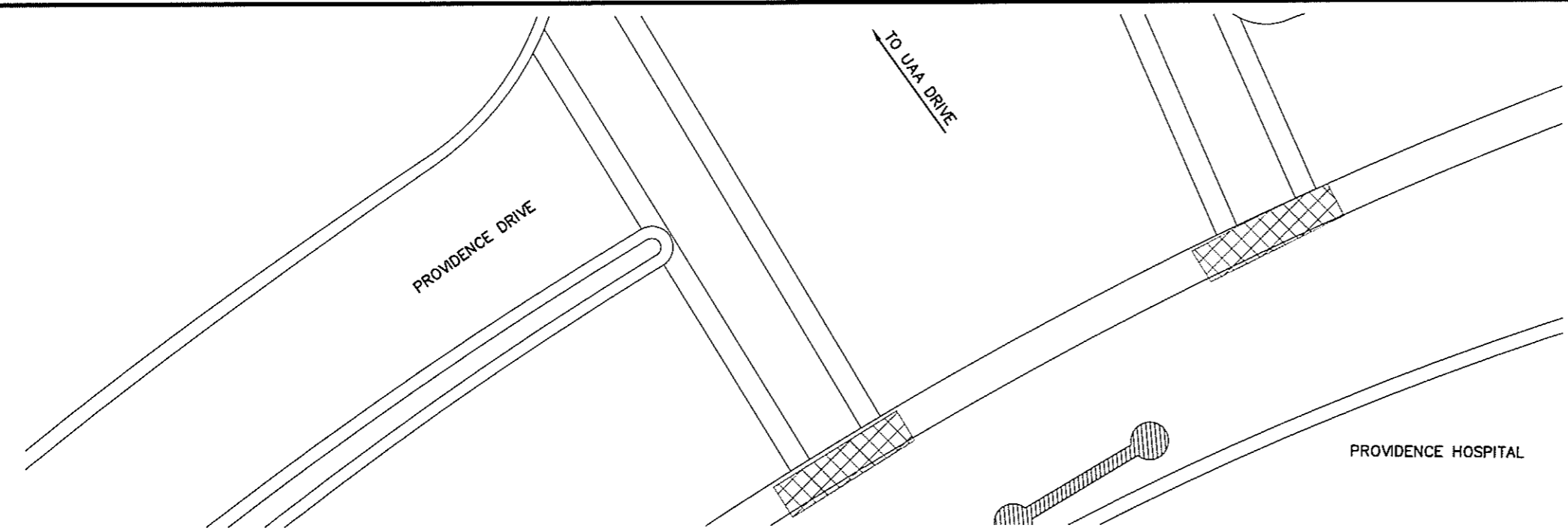
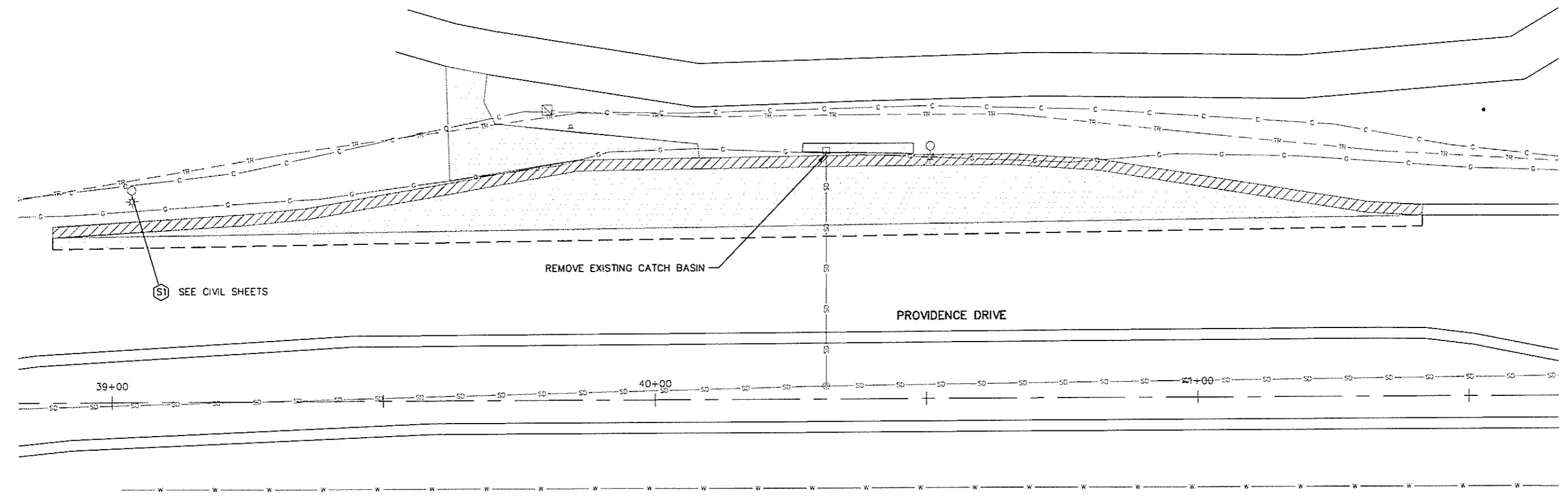
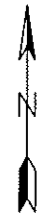
**JUN 2007
95% DESIGN**



**PROJECT AREA
THIS SCHEDULE**



VERIFY SCALES
BAR IS ONE-HALF INCH
ON ORIGINAL DRAWING
0 1/2"
IF NOT ONE HALF INCH
ON THIS SHEET, ADJUST
SCALES ACCORDINGLY.



DEMOLITION NOTE
 1. SEE CIVIL SHEETS FOR SIGN SUMMARY.
 2. SEE CIVIL SHEETS FOR SAWCUT LIMITS.

LEGEND

	REMOVE EXISTING PAVEMENT
	REMOVE EXISTING CURB & GUTTER
	REMOVE EXISTING SIDEWALK OR CONCRETE APRON
	SAWCUT LINE

GRAPHIC SCALE 1" = 10'

FIELD BOOKS	TBM NO.	LOCATION	ELEV.	DATA	DRAWN BY	CHECKED BY	DATA	DRAWN BY	CHECKED BY	REV	DATE	DESCRIPTION	BY	REV	DATE	DESCRIPTION	BY	
DESIGN				BASE			TELEPHONE											
STAKING				TOPOGRAPHY			ELECTRIC											
ASBUILT				PROFILE			DESIGN											
CONTRACTOR				SANITARY SEWER			QUANTITIES											
INSPECTOR				STORM SEWER			PRELIMINARY											
				WATER			FINAL											
				GAS			MUNICIPAL/STATE											
CONSTRUCTION RECORD		VERTICAL DATUM		PLAN CHECK														

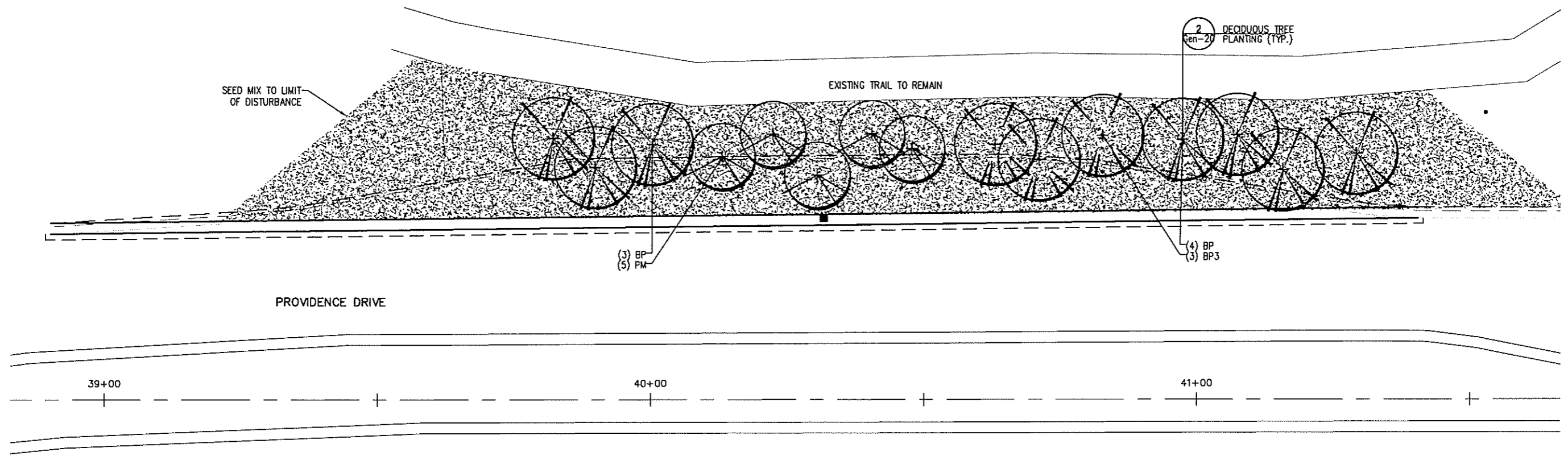
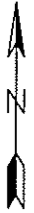
CRW ENGINEERING GROUP, LLC
 3840 ARCTIC BLVD, SUITE 200
 ANCHORAGE, ALASKA 99503
 PHONE: (907) 587-3232
 FAX: (907) 561-2273

STATE OF ALASKA
 492d
 William J. Johnson
 CE 9598
 REGISTERED PROFESSIONAL ENGINEER

MUNICIPALITY OF ANCHORAGE

PROJECT MANAGEMENT AND ENGINEERING DEPARTMENT
 OFFICE OF THE MUNICIPAL ENGINEER
 PM&E Project No. 04-42 DEMOLITION SCHED G
UMED TRANSIT AND PEDESTRIAN IMPROVEMENTS
 PROVIDENCE DRIVE EAST OF UAA DRIVE
 SCALE HOR. 1"=10' DATE JUN 2007 GRID 1233,1734,1735
 VER. N/A STATUS 95% DESIGN SHEET G-D1 of XX

File:10107_UMED\00_CADD\Drawings\10107_DEMO_Sheets.dwg



PLANTING LEGEND

SYMBOL	LABEL	LATIN NAME	COMMON NAME
EVERGREEN TREES			
	PP	PICEA PUNGENS	COLORADO GREEN SPUCE
	PP6	PICEA PUNGENS	COLORADO GREEN SPUCE
DECIDUOUS TREES			
	BP	BETULA POPYRIFERA	PAPER BIRCH
	BP3	BETULA POPYRIFERA	PAPER BIRCH
	PM	PRUNUS MAACKII	AMUR CHOKECHERRY



SHRUBS			
	PMU	PINUS MUGHO 'SLOWMOUND'	SLOWMOUND MUGO PINE
	PF	POTENTILLA FRUTICOSA	BUSH CINQUEFOIL
	CL	COTONEASTER LUCIDUS	HEDGE COTONEASTER
	SJ	SPIRAEA x BUMALDA	'X' SPIREA
	VT	VIBURNUM TRILOBUM	AMERICAN CRANBERRY

MISCELLANEOUS	
	4" TOPSOIL AND SCHEDULE A SEED MIX (MOW SEED MIX)
	4" TOPSOIL AND SCHEDULE E SEED MIX (NO MOW SEED MIX)
	CONCRETE MOW STRIP
	LANDSCAPE EDGING

File: I:\0107 UMED\00_CADD\prospec\10107_C_Sheets.dwg

GRAPHIC SCALE 1"=10'

DESIGN	FIELD BOOKS	TBM NO.	LOCATION	ELEV.	DATA	DRAWN BY	CHECKED BY	DATA	DRAWN BY	CHECKED BY	REV	DATE	DESCRIPTION	BY	REV	DATE	DESCRIPTION	BY	
					BASE			TELEPHONE											
					TOPOGRAPHY			ELECTRIC											
					PROFILE			SCION											
					SANITARY SEWER			QUANTITIES											
					STORM SEWER			PRELIMINARY											
					WATER			FINAL											
					GAS			MUNICIPAL/STATE											



PROJECT MANAGEMENT AND ENGINEERING DEPARTMENT
OFFICE OF THE MUNICIPAL ENGINEER

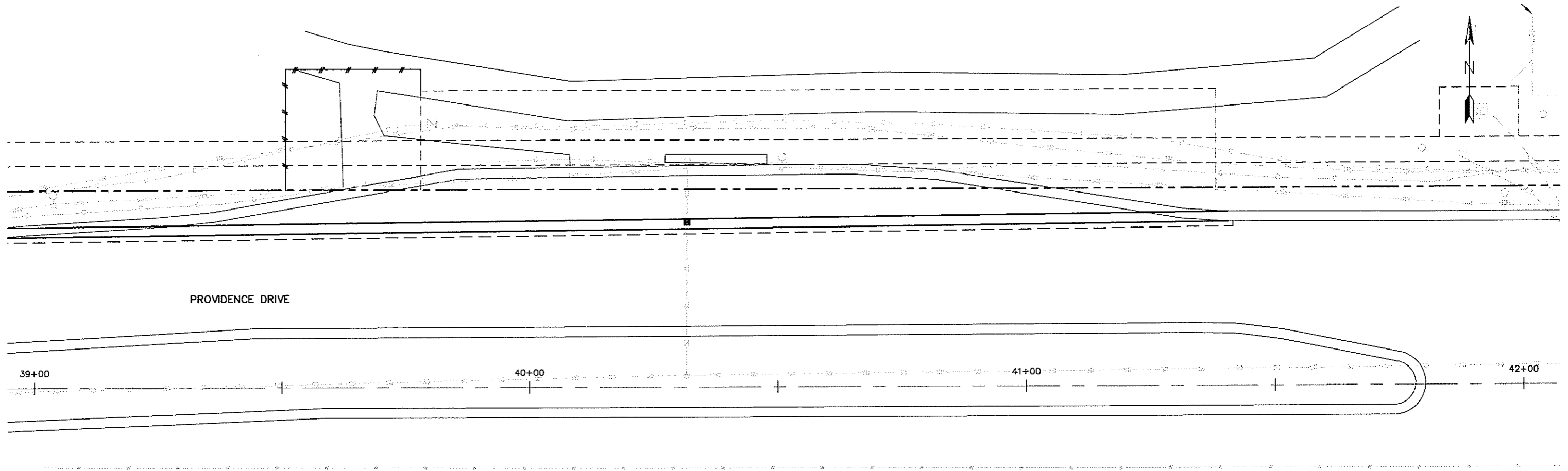
PM&E Project No. 04-42 LANDSCAPING SCHED G

UMED TRANSIT AND PEDESTRIAN IMPROVEMENTS
PROVIDENCE DRIVE EAST OF UAA DRIVE

SCALE HOR. 1"=10'
VER. N/A

DATE JUNE 2007
STATUS 95% DESIGN

SHEET G-L1 of XX



SCHEDULE G NOTES:

1. NO ELECTRICAL WORK IS REQUIRED AT THIS LOCATION.
2. REUSE THE EXISTING ELECTRICAL SYSTEM AS IS.

File: 10107 UMED.dwg, CADD: 10107 E Sheets.dwg

												 <small>3840 ARCTIC BLVD., SUITE 300 ANCHORAGE, ALASKA 99503 PHONE: (907) 582-2232 FAX: (907) 581-2275</small>			PROJECT MANAGEMENT AND ENGINEERING DEPARTMENT OFFICE OF THE MUNICIPAL ENGINEER			
FIELD BOOKS		TBM NO.	LOCATION	ELEV.	DATA	DESIGN	CHECKED	DATE	DESCRIPTION	BY	REV				DATE	DESCRIPTION	BY	PM&E Project No. 04-42
DESIGN					BASE				TELEPHONE									
STAKING					TOPOGRAPHY				ELECTRIC									
ASBUILT					PROFILE				DESIGN									
CONTRACTOR					SANITARY SEWER				QUANTITIES									
INSPECTOR					STORM SEWER				PRELIMINARY									
					WATER				FINAL									
					GAS				MUNICIPAL/STATE									
CONSTRUCTION RECORD		VERTICAL DATUM		PLAN CHECK		REVISIONS		CONSULTANT		SEAL		SCALE: HOR. 1"=10' VER. N/A		DATE JUN 2007 STATUS 95% DESIGN		SHEET G-E1 of XX		