










LEGEND

- |   |                               |   |                                 |
|---|-------------------------------|---|---------------------------------|
|  | TEMPORARY CONSTRUCTION PERMIT |  | PROPOSED STORM DRAIN SERVICE    |
|  | DRIVEWAY                      |  | PROPOSED WATER SERVICE          |
|  | ROW/PROPERTY LINE             |  | PROPOSED LIGHT POLE             |
|  | EXISTING EASEMENT             |  | EXISTING SANITARY SEWER SERVICE |
|   |                               |  | EXISTING WATER SERVICE          |

<p><b>PROJECT MANAGEMENT AND ENGINEERING DEPARTMENT</b>  <b>OFFICE OF THE MUNICIPAL ENGINEER</b></p>	<p>RIGHT OF WAY REQUIRED FOR  <b>72nd AVE, BRAYTON DR TO LAKE OTIS PKWY</b>          PM&amp;E 07-032</p>
<p>OWNER'S INITIAL _____          EXHIBIT _____          PAGE ____ OF ____ DATED _____</p>	<p>ROW ACQUISITION TYPE <u>Temp. Constr. Permit</u>          ROW ACQUISITION AREA <u>250 SF</u>          SCALE <u>1"=20'</u> DATE <u>Jan. 20, 2010</u>  <b>PARCEL NO. 136</b></p>