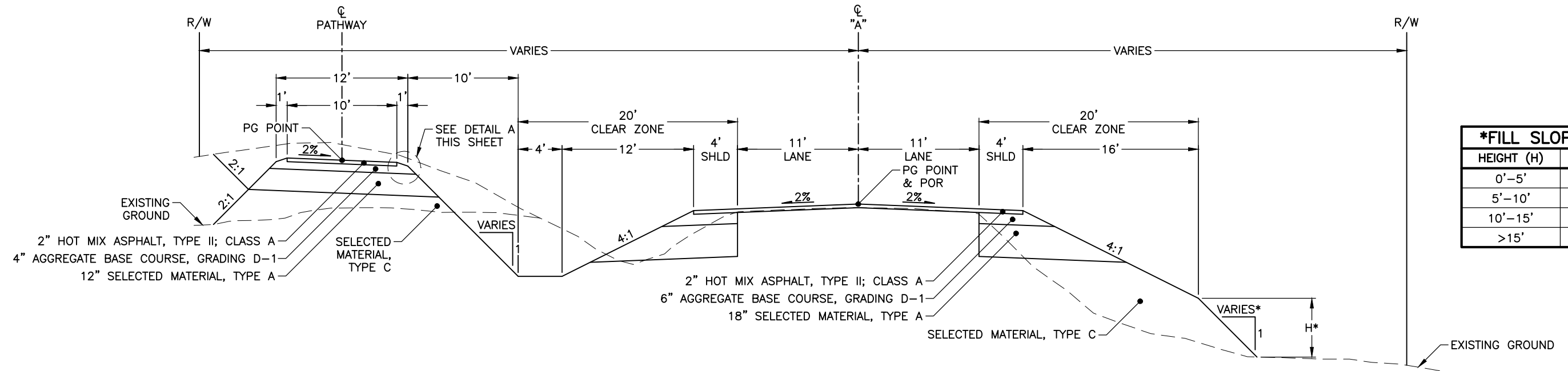


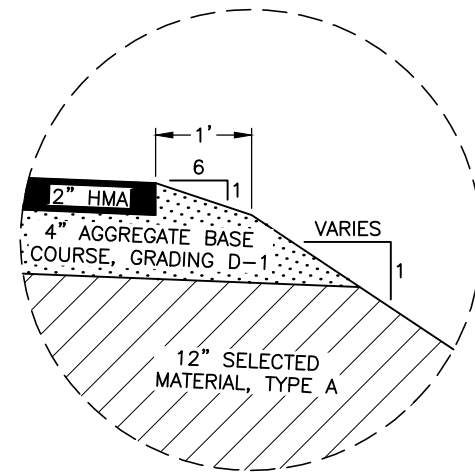
REVISIONS			STATE	PROJECT DESIGNATION	YEAR	SHEET NO.	TOTAL SHEETS
NO.	DATE	DESCRIPTION	ALASKA	51774	2011	B1	B_



*FILL SLOPE TABLE	
HEIGHT (H)	SLOPE
0'-5'	4:1
5'-10'	3:1
10'-15'	2:1
>15'	1.5:1


FAIRVIEW LOOP ROAD
 STA "A" 14+00 TO STA "A" 585+27.49**
 NTS

** CONSTRUCT PATHWAY FROM
 "A" STA 158+19.68 TO "A" STA 291+90.39



DETAIL A
 NTS

PRELIMINARY



STATE OF ALASKA
 DEPARTMENT OF TRANSPORTATION
 AND
 PUBLIC FACILITIES
**FAIRVIEW LOOP ROAD
 REHABILITATION**

TYPICAL SECTIONS